









LEGEND

-  CENTENNIAL BOUNDARY
-  INTERSTATE
-  MAJOR ROADS
-  LAKES/RESERVOIRS
-  STREAMS/RIVERS

FIRE DISTRICT

-  CUNNINGHAM FIRE PROTECTION DISTRICT
-  LITTLETON FIRE PROTECTION DISTRICT
-  SOUTH METRO FIRE RESCUE

Data Sources:
 1. City of Centennial Community Development Department 2002-2011
 2. Arapahoe County 2002-2011
 3. City of Centennial Boundary (version 2011)
 4. CDOT 2006
 5. Douglas County 2011

Disclaimer:
 The contents of this map were compiled from a variety of best available sources. The map and associated data herein is subject to change; therefore, the City of Centennial makes no warranty, representation or guaranty as to the content, sequence, accuracy, timeliness or completeness of any of the data provided herein.

Revision Date: 26 April 2011



City of Centennial

Centennial Fire Districts

Community Development Department

